









Fish River Falls Trail (Fort Kent)

Map made by the University of Maine at Presque Isle GIS Laboratory
A product of the Aroostook Outdoors project
www.GoAroostookOutdoors.com



-  Trailhead
-  Parking
-  Fish River Falls
-  Campsite
-  Portage take out/put in
-  Trails (easy; 0.8 mile)